

RESOLUTION NO. 81-57

A RESOLUTION PROVIDING FOR THE REDRAWING  
OF THE BOUNDARIES FOR THE FIVE (5) COUNTY  
COMMISSION DISTRICTS OF NASSAU COUNTY,  
FLORIDA.

WHEREAS, based upon the last census, the Board of County Commissioners of Nassau County, Florida, has determined that the population totals in each of the present County Commission districts has changed and,

WHEREAS, this change has brought about an unequal distribution of population in the districts, and

WHEREAS, the Board of County Commissioners desires that the new districts shall be as nearly equal in proportion to the population change as possible, and

WHEREAS, the Board of County Commissioners desires to draw their district lines, to not only reflect this change in population and make the districts nearly equal in population, but to conform to the school board district lines of Nassau County, Florida, to simplify these districts for the residents of Nassau County, Florida:

NOW, THEREFORE, BE IT RESOLVED by the Board of County Commissioners of Nassau County, Florida, that:

1.) The district lines, as indicated on the attached exhibit, attached hereto and by reference made a part hereof, be adopted for Nassau County, Florida.

2.) That these district lines so indicated on the attached Exhibit "A" be advertised in the newspapers of Nassau County, Florida, for consecutive weeks for purposes of providing the citizens of Nassau County, Florida with the information of their district.


3.) That the Clerk forthwith furnish the Department of State of the State of Florida with a certified copy of the minutes indicating the adoption of this Resolution and reflecting the description for the boundaries of the district.

THIS RESOLUTION is duly adopted this 15th day of Dec-  
ember, 1981.

BOARD OF COUNTY COMMISSIONERS OF  
NASSAU COUNTY, FLORIDA

By: Douglas Hodges  
Douglas Hodges  
Its: Chairman

ATTEST:




T. J. Greeson  
Its: Ex-Officio Clerk

THE BOARD OF COUNTY COMMISSIONERS OF NASSAU  
COUNTY, FLORIDA, AT THEIR MEETING ON DECEMBER 15,  
1981, PURSUANT TO FLORIDA STATUTES, CHAPTER 124,  
ADOPTED THE COUNTY COMMISSION BOUNDARY LINES AS  
INDICATED ON THE MAP SHOWN ABOVE.

DISTRICT 1	-	GENE BLACKWELDER
DISTRICT 2	-	HAZEL JONES
DISTRICT 3	-	JOHNNY CLAXTON
DISTRICT 4	-	DOUGLAS HODGES
DISTRICT 5	-	JOHN F. ARMSTRONG, SR.

THIS IS TO CERTIFY THAT THE MAP SHOWN ABOVE INDICATES  
THE BOUNDARY LINES ADOPTED BY THE BOARD OF COUNTY COMMISSIONERS  
ON DECEMBER 15, 1981.

(SEAL)



---

T. J. GREESON  
EX-OFFICIO CLERK  
BOARD OF COUNTY COMMISSIONERS  
NASSAU COUNTY

**FILE**



FLORIDA DEPARTMENT OF STATE  
George Firestone  
Secretary of State

Dorothy W. Glisson  
Deputy Secretary For Elections

February 10, 1982

Mr. T. J. "Jerry" Greeson  
Ex-Officio Clerk  
Board of County Commissioners  
Nassau County  
Post Office Box 1010  
Fernandina Beach, Florida 32034

Dear Mr. Greeson:

Be advised that this will acknowledge receipt of your letter of February 5, relating to Resolution No. 81-57, providing for the redrawing of the boundaries for the Five (5) County Commission Districts of Nassau County, Florida. This information was recorded on February 9, 1982.

If we may be of further assistance, feel free to contact our office.

With kind regards, I am

Sincerely,

A handwritten signature in cursive script that reads "Dorothy W. Glisson".  
Dorothy W. Glisson  
Deputy Secretary for Elections

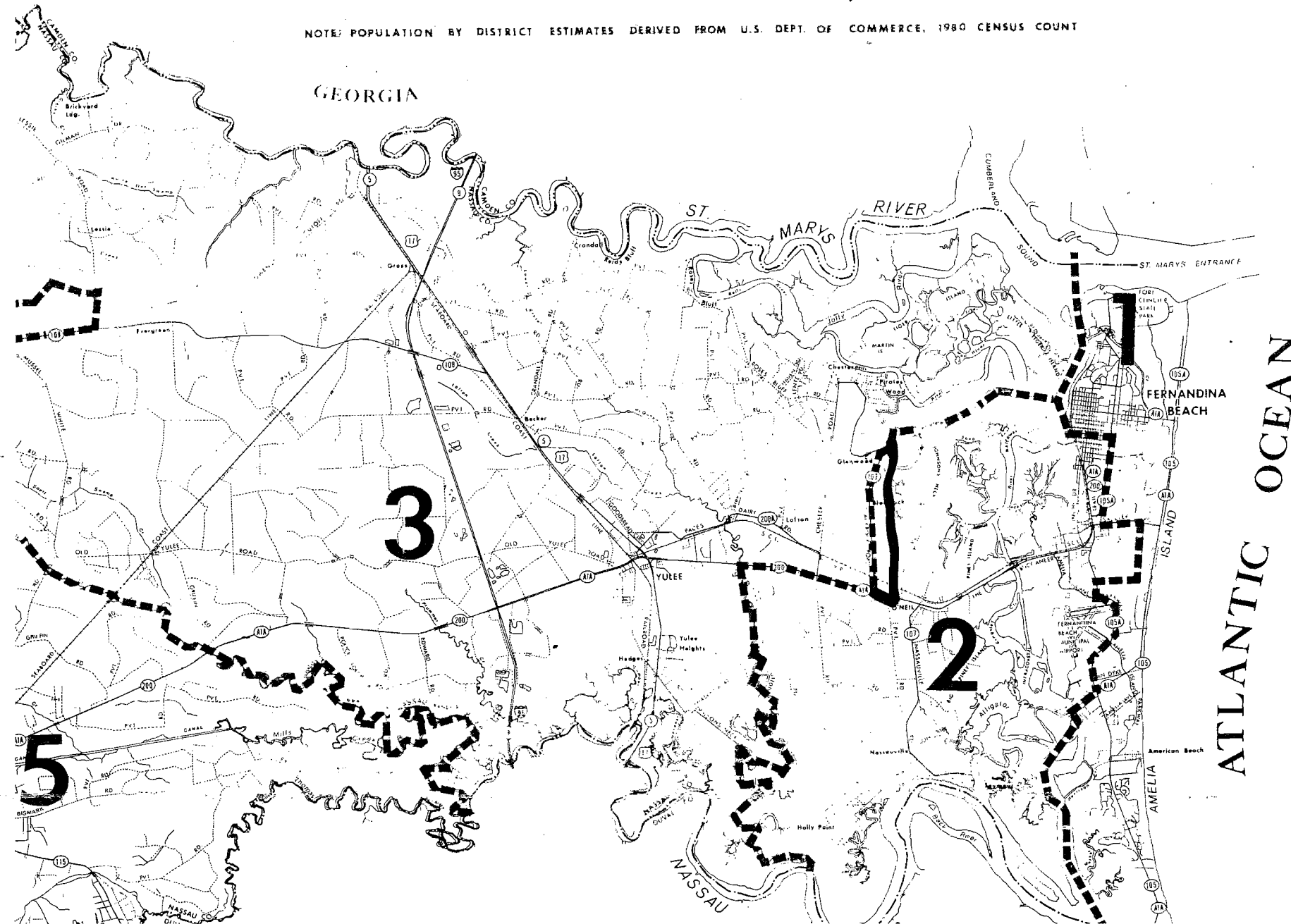
DWG:lh

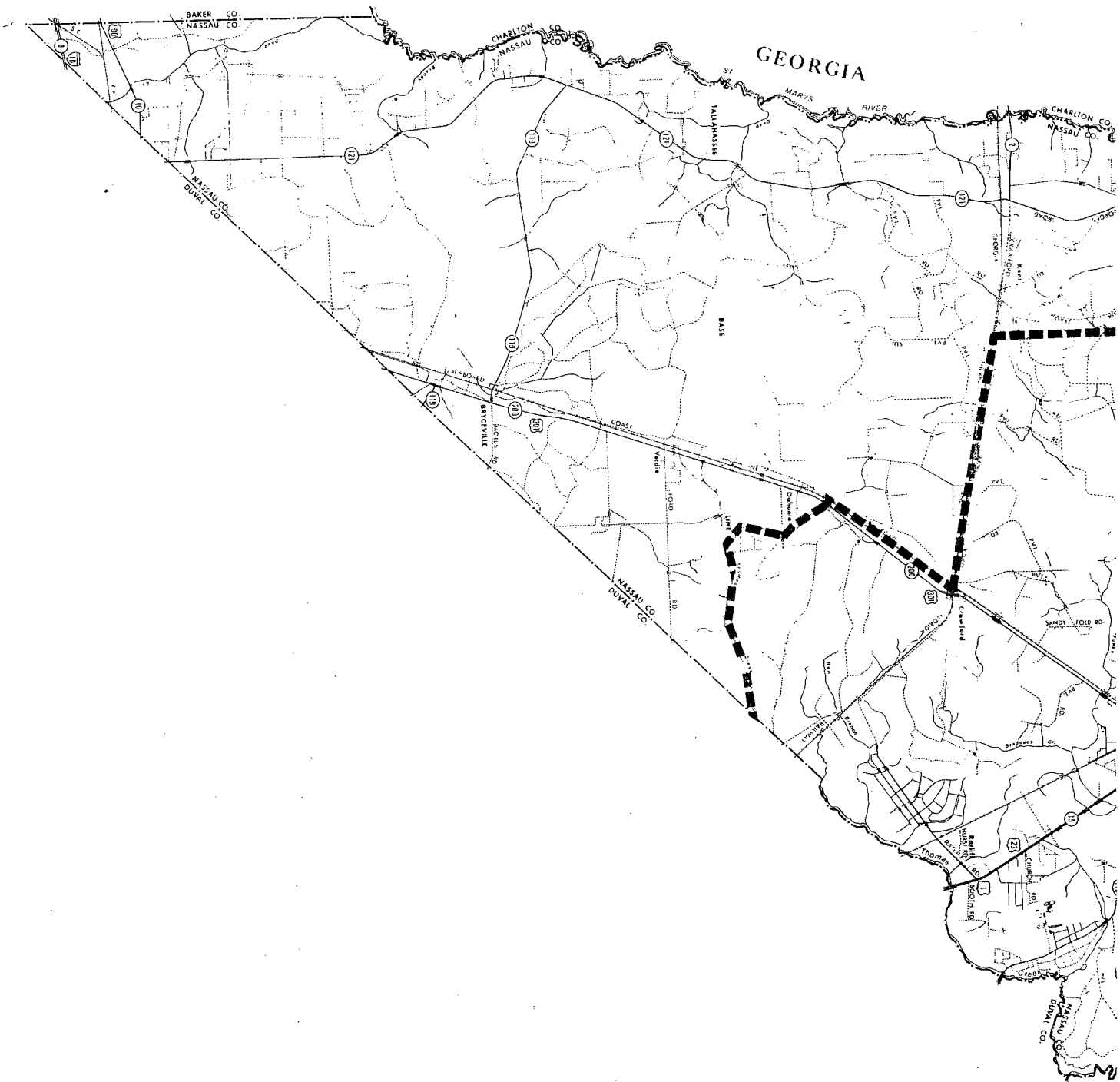
FLORIDA-State of the Arts

DIVISION OF ELECTIONS, Room 1801, The Capitol, Tallahassee, Florida 32301  
(904) 488-7690

# COUNTY COMMISSION DISTRICTS

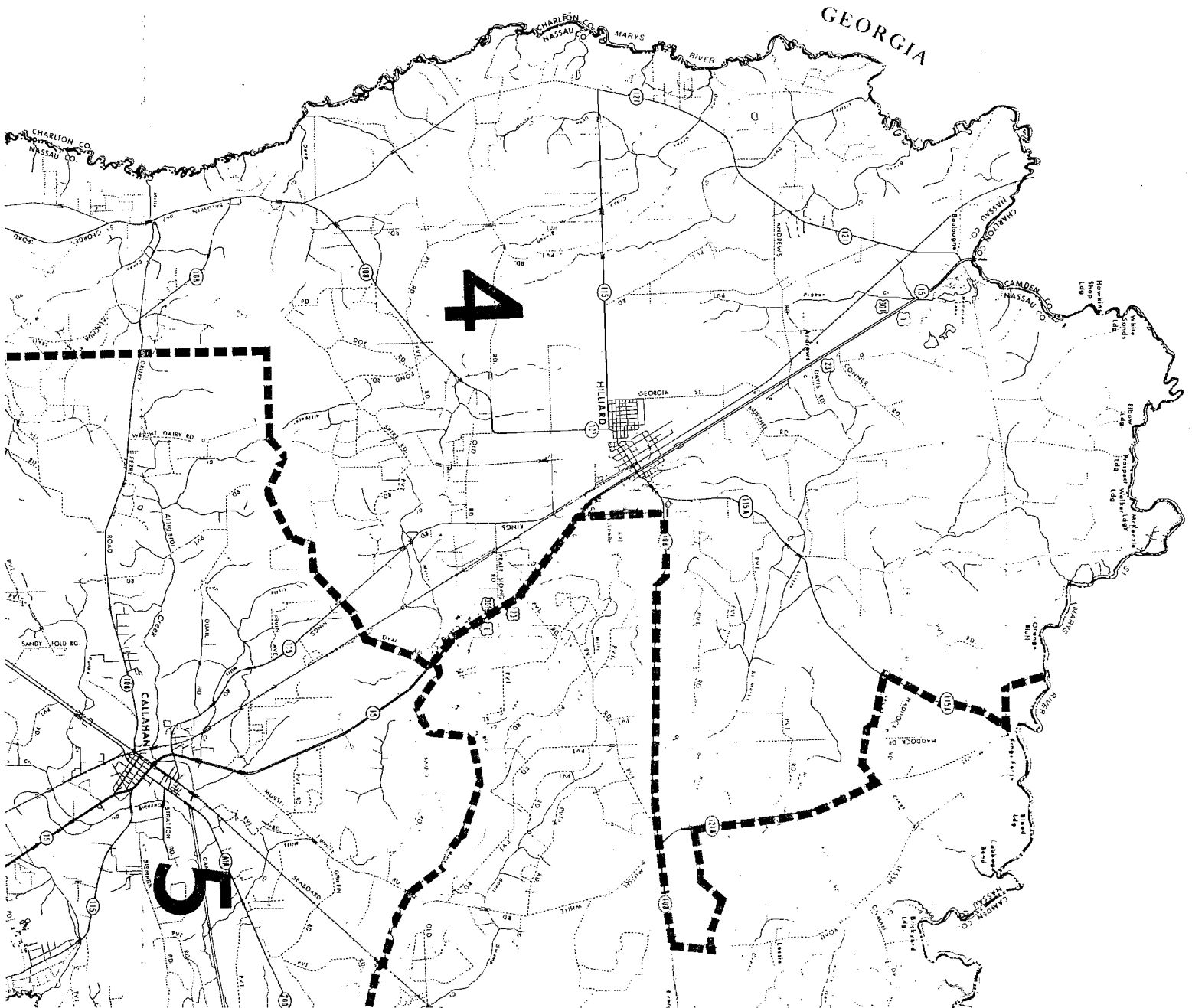
NOTE: POPULATION BY DISTRICT ESTIMATES DERIVED FROM U.S. DEPT. OF COMMERCE, 1980 CENSUS COUNT





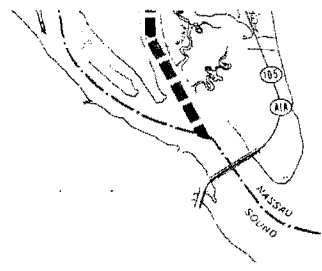
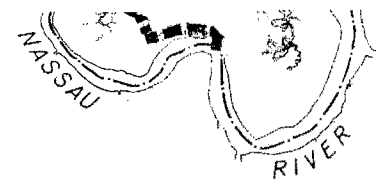
2 7 C

GEORGIA



4

5



# NASSAU COUNTY

FLORIDA


197

PREPARED BY THE  
CARTOGRAPHIC SECTION  
OF THE  
JACKSONVILLE AREA PLANNING BOARD

Information depicted on this map is considered reliable for planning purposes only, and is based solely on sources as follows: U.S. Geological Survey Quadrangle maps, aerial photography-1972 Florida Department of Agriculture flight and 1974 Musk Hard flight, and other map data.

## LEGEND

Divided Highway		Wide Stream or River	
State Road		Lake, Reservoir or Pond	
Hard Surfaced Road		Swamp or Marsh	
Unpaved Road		Railroad	
Interstate Highway		Airport Runway	
U.S. Highway		State Boundary Line	
State Highway		County Boundary Line	
Bridge		City Limit Line	
Culvert		Township Boundary Line	
Canal or Drainage		Section Line	
Narrow Stream or Creek		Reservation, Forest or Park Boundary	



The preparation of this map was financially aided through a Federal Grant from the Department of Housing and Urban Development under the Urban Planning Assistance Program authorized by Section 701 of the Housing Act of 1954 as amended.

*Final Re-districting  
adapted 12/15/81  
D. Freeman  
Et officio. Clerks*